


**Gandipet, Telangana, India**  
Unnamed Road, Kokapet, Gandipet, Telangana  
500075, India  
Lat 17.391022°  
Long 78.319794°  
24/02/22 12:21 PM

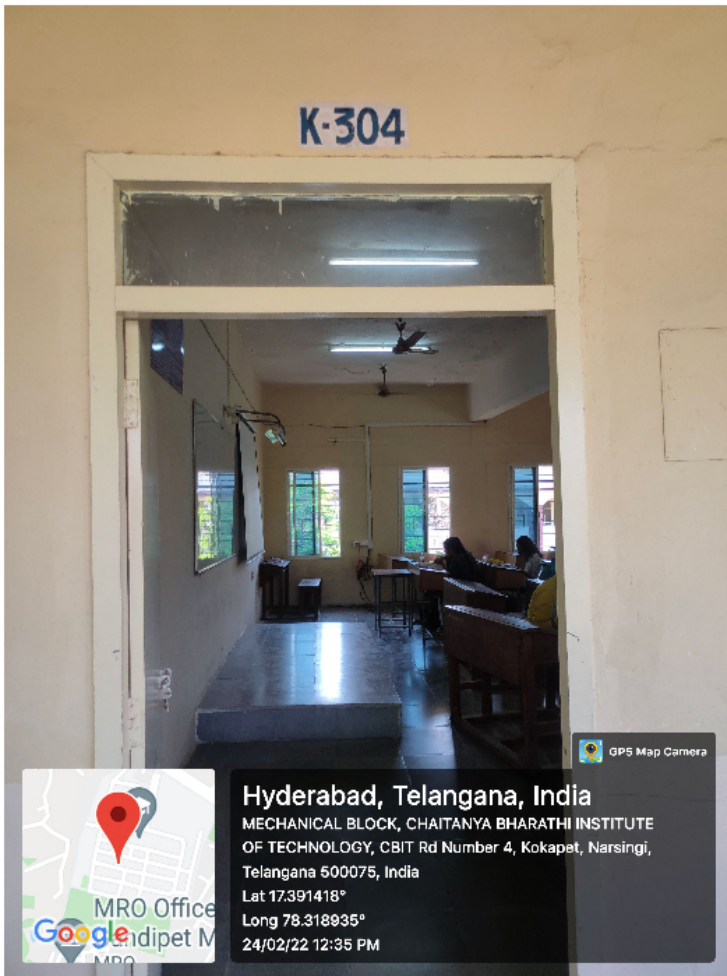
GPS Map Camera



**Gandipet, Telangana, India**  
CIVIL BLOCK, CHAITANYA BHARATHI INSTITUTE OF TECHNOLOGY,  
CBIT Rd Number 5, Kokapet, Gandipet, Telangana 500075, India  
Lat 17.391295°  
Long 78.319103°  
24/02/22 12:21 PM

GPS Map Camera







M-305

M-305



GPS Map Camera



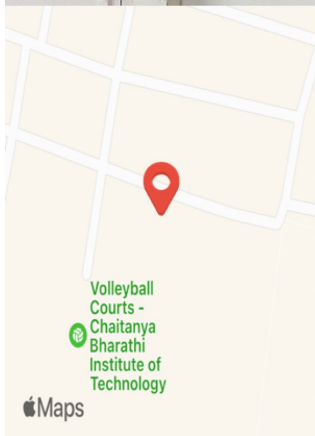
Hyderabad, TG, India  
Gandipet, Hyderabad, 500075,  
Lat 17.390772, Long 78.319861  
03/08/2022 09:23

M-303

M-303



GPS Map Camera



Hyderabad, TG, India  
Gandipet, Hyderabad, 500075,  
Lat 17.390787, Long 78.319669  
03/08/2022 09:24

M-304

M-304

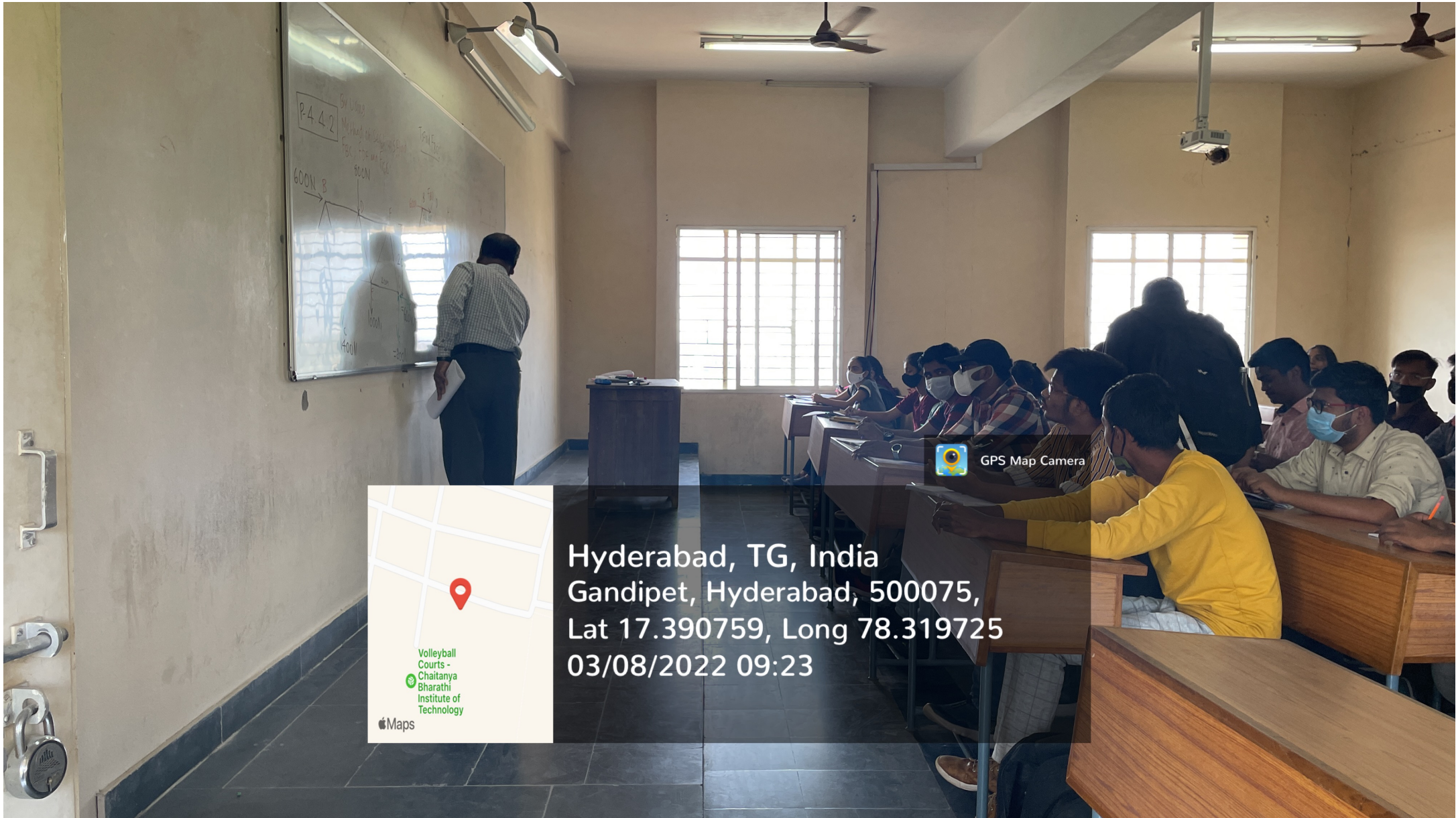


Hyderabad, TG, India  
Gandipet, Hyderabad, 500075,  
Lat 17.390760, Long 78.319717  
03/08/2022 09:23

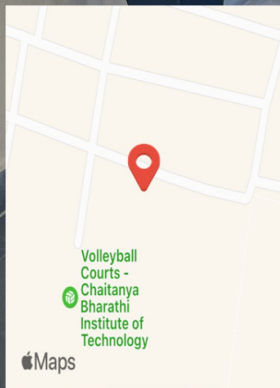


GPS Map





GPS Map Camera



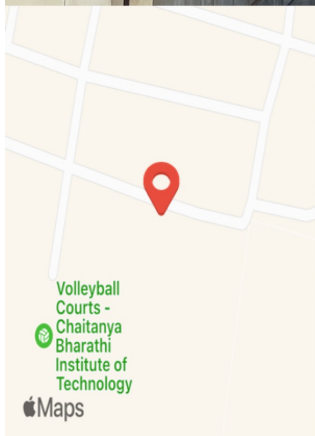
Hyderabad, TG, India  
Gandipet, Hyderabad, 500075,  
Lat 17.390759, Long 78.319725  
03/08/2022 09:23

M-306

M-306



GPS Map Camera



Hyderabad, TG, India  
Gandipet, Hyderabad, 500075,  
Lat 17.390750, Long 78.319865  
03/08/2022 09:21


**Chaitanya Bharathi Institute of Technology (AI)**  
Chaitanya Bharathi Institute of Technology (AI)


Prerequisites	Conditions for Admission
From B.Sc. (Computer) to B.Sc. (Computer) of R.G. / B. Tech	1. Register course of study of B.Sc. (Computer) of R.G. / B. Tech 2. Student must secure atleast 40% of aggregate marks of C.G. of B.Sc. (Computer)
From B.Sc. (Computer) to B.Sc. (Computer) of R.G. / B. Tech	1. Register course of study of B.Sc. (Computer) of R.G. / B. Tech 2. Student must secure atleast 40% of aggregate marks of C.G. of B.Sc. (Computer) 3. Student must have passed in least 25 Credits of 1st year B.Sc. (Computer)

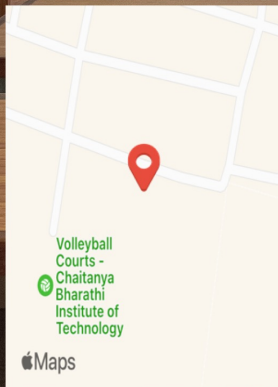
**Notes to Read:**

1. An eligible student of study must secure passing in attendance of not less than 75% aggregate in Semesters I, II, III, IV, V, VI, VII, VIII, IX, X, XI, XII.
2. Percentage may be on the basis of the average of the Board of the Department, subject to the condition that the average of the Board of the Department is not less than 40%.
3. For more details visit the website: [www.cbait.ac.in](http://www.cbait.ac.in)


Principal




 GPS Map Camera



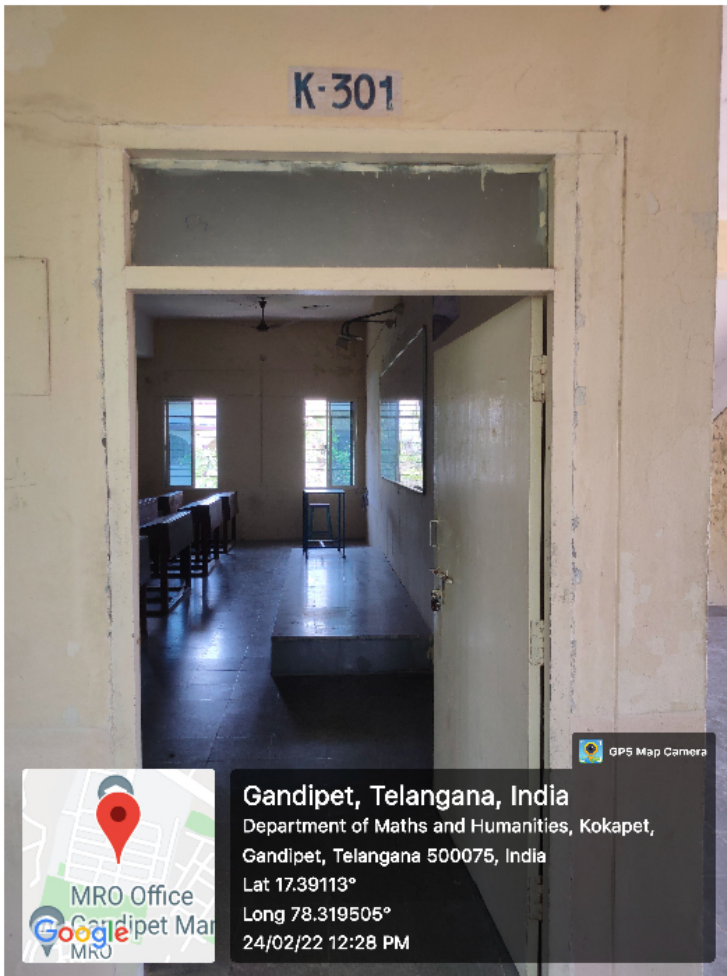
Hyderabad, TG, India  
Gandipet, Hyderabad, 500075,  
Lat 17.390702, Long 78.319794  
03/08/2022 09:21



**Gandipet, Telangana, India**  
98RC+J2G, Kokapet, Gandipet, Telangana 500075, India  
Lat 17.391688°  
Long 78.319819°  
24/02/22 12:17 PM



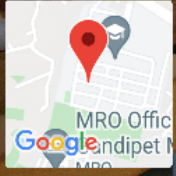
**Gandipet, Telangana, India**  
CBIT Rd Number 2, Kokapet, Gandipet, Telangana 500075, India  
Lat 17.391745°  
Long 78.320111°  
24/02/22 12:18 PM



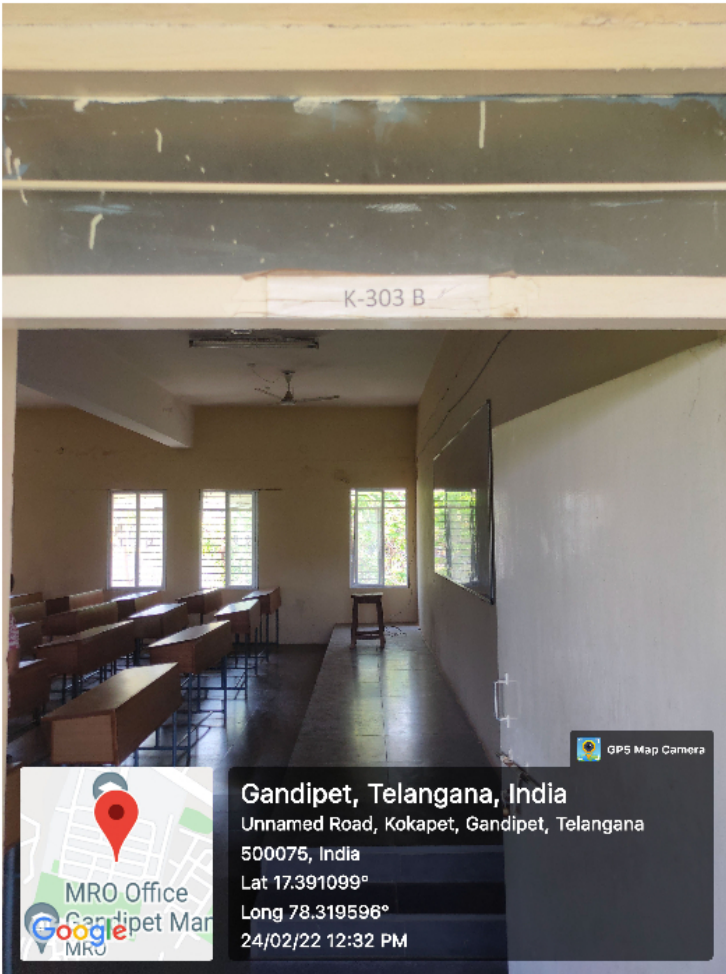




**Gandipet, Telangana, India**  
Unnamed Road, Kokapet, Gandipet, Telangana  
500075, India  
Lat 17.391099°  
Long 78.319608°  
24/02/22 12:32 PM



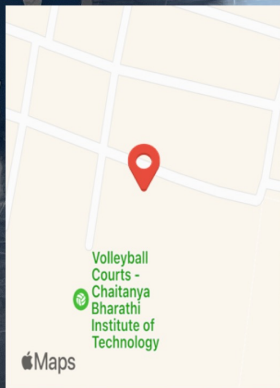
**Gandipet, Telangana, India**  
98R9+FFJ, Kokapet, Gandipet, Telangana 500075, India  
Lat 17.391395°  
Long 78.318698°  
24/02/22 12:32 PM







GPS Map Camera



Hyderabad, TG, India  
Gandipet, Hyderabad, 500075,  
Lat 17.390763, Long 78.319672  
03/08/2022 09:25

M-302


M-302



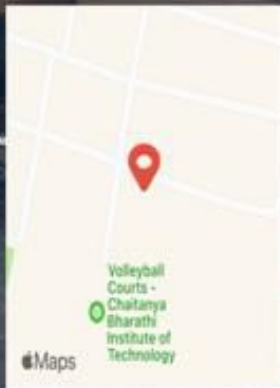
GPS Map Camera



Hyderabad, TG, India  
Gandipet, Hyderabad, 500075,  
Lat 17.390791, Long 78.319571  
03/10/2022 10:22



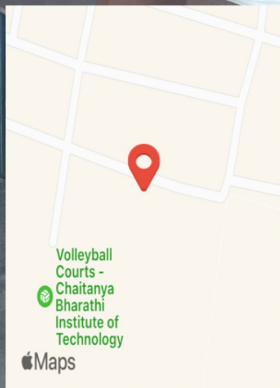
GPS Map Camera



Hyderabad, TG, India  
Gandipet, Hyderabad, 500075,  
Lat 17.390804, Long 78.319593  
03/08/2022 09:26



GPS Map Camera



Hyderabad, TG, India  
Gandipet, Hyderabad, 500075,  
Lat 17.390738, Long 78.319835  
03/08/2022 09:23

M-307

M-307



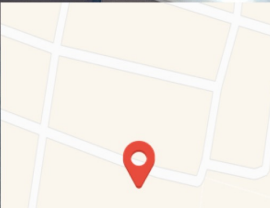
GPS Map Camera




Hyderabad, TG, India  
Gandipet, Hyderabad, 500075,  
Lat 17.390732, Long 78.319935  
03/08/2022 09:16



GPS Map Camera



Volleyball  
Courts -  
Chaitanya  
Bharathi  
Institute of  
Technology



Hyderabad, TG, India  
 Gandipet, Hyderabad, 500075,  
 Lat 17.390678, Long 78.319950  
 03/08/2022 09:21

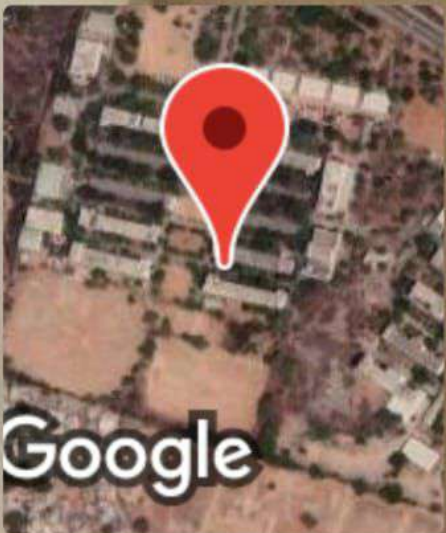
**CIVIL  
SEMINAR HALL-**



M-003



GPS Map Camera



**Gandipet, Telangana, India**

Department of Maths and Humanities,  
Kokapet, Gandipet, Telangana 500075, India

Lat 17.390884°

Long 78.319625°

08/12/22 12:38 PM GMT +05:30